





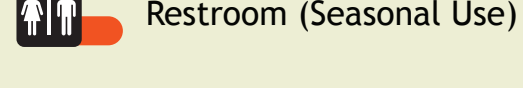


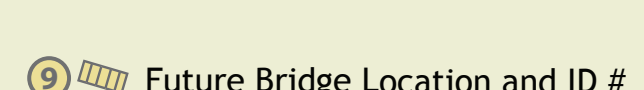

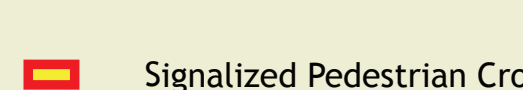
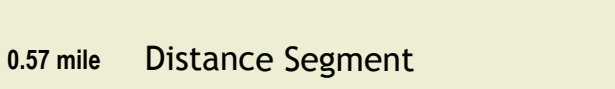
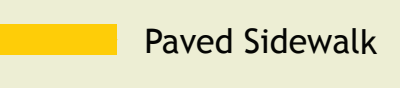
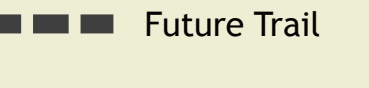

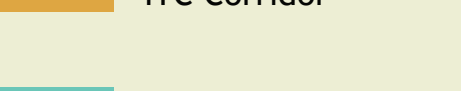
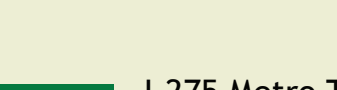




MAP KEY

-  Main Trail
-  Sycamore Loop
-  Hickory Loop
-  Fellows Creek Wetland Nature Trail
-  Water Course
-  Parking
-  Restroom (Seasonal Use)
-  Picnic Area
-  Trail Head
-  Existing Bridge Location and ID #
-  Future Bridge Location and ID #
-  Pedestrian Crossing (traffic does not stop, use caution)
-  Signalized Pedestrian Crossing
-  0.57 mile Distance Segment
-  Paved Sidewalk
-  Future Trail
-  Lower Rouge Parkway
-  ITC Corridor
-  Wetland Area
-  I-275 Metro Trail

In cooperation with:



For event information or to become a volunteer, contact the Canton Park Office at 734-394-5310 or visit www.cantonfun.org

